



Manoharabhai Shikshan Prasarak Mandal Armori's

**MAHATMA GANDHI ARTS, SCIENCE &  
LATE NASARUDDINBHAI PANJWANI COMMERCE  
COLLEGE ARMORI**

**Dist. Gadchiroli (Maharashtra) 441 208**

**Affiliated to Gondwana University, Gadchiroli.**

**Re-accredited by NAAC 'A' with 3.24 CGPA**

---

**ANNUAL QUALITY ASSURANCE REPORT  
(AQAR) 2022-23**

---

**CRITERION – VII  
INSTITUTIONAL VALUES &  
BEST PRACTICES**

**METRIC NO: ~ 7.1.4.**

**METRIC NAME: ~ *Water conservation facilities available in the Institution.***



Web: - [mgcollegearmori.ac.in](http://mgcollegearmori.ac.in)  
e-mail: - [mgcollege.armori@gmail.com](mailto:mgcollege.armori@gmail.com)  
Phone: - 07137-266558



MANOHARIBHAI SHIKSHAN PRASARAK MANDAL, ARMORI'S  
MAHATMA GANDHI ARTS, SCIENCE &  
LATE NASARUDDINBHAI PANJWANI COMMERCE COLLEGE



ARMORI Dist. Gadchiroli (M.S.) 441 208  
Affiliated to Gondwana University, Gadchiroli  
Re-accredited by NAAC 'A' with 3.24 CGPA(2022)  
Web: mgcollegearmori.ac.in

Dr. Lalsingh H. Khalsa  
Principal & IQAC Chairman  
Mob. No. 9422153197  
E-mail: lalsinghkhalsa@yahoo.com

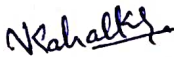
Dr. Satish. S. Kola  
IQAC Coordinator  
Mob. 9595982057  
E-mail: [satish.kolawar@gmail.com](mailto:satish.kolawar@gmail.com)


## Certificate of Verification

The document herewith is a testimonial of the following specifics;

- AQAR 2022-23
- Criterion - VII (Institutional Values & Best Practices)
- Metric no. – 7.1.4
- Metric Particular - Water conservation facilities available in the Institution.

It is affirmed that the attached document pertinent to the above cited specifics are duly verified and approved by the IQAC.

  
Criterion Head

  
IQAC Coordinator  
**IQAC-Co-ordinator**

  
IQAC Chairperson  
**PRINCIPAL**  
M.G. Arts, Science &  
Late N.P. Commerce College  
ARMORI, Dist. Gadchiroli



**CRITERION – VII**  
**INSTITUTION VALUES & BEST PRACTICES**

<b>METRIC NO.</b>	7.1.4
<b>METRIC NAME</b>	<i>Water conservation facilities available in the Institution.</i>

#### **7.1.4 QnM Water conservation facilities available in the Institution:**

##### **1. Rain water harvesting**

Rooftop water harvesting: The runoff from the terrace of the college building is channelised into recharge pits, measuring 1m x 1m x 2m. All the rooftop rainwater outlets, discharge into pit then to the recharge structures. In the laboratory Block, a network of pipes linked through chambers take the rainwater to the ground water table. Layer of stones filled inside the pit ensures proper filtration of harvested water.

**Surface runoff water harvesting:** The runoff from the unpaved area is intercepted at the main gate by a collection trench. From here the runoff eventually drains into an abandoned open well, which facilitates groundwater recharge. Water runoff over Gattu it percolates in ground water table and raise water table.

The groundwater level in the college campus is at moderate level except along the BW3 may be due to discontinuity of facture systems.

- 1.The groundwater level subsides during the summer as a consequence of higher withdrawal and lower infiltration.
2. The groundwater level deepening during summers requires appropriate usage policy.
3. The weathered Gneiss rock and Ferruginous Quartzite is the chief aquifer.
4. The groundwater is suitable for drinking and domestic purpose after harvesting.

##### **2. Bore well**

The three borewells inside the campus cater to the total water requirements of the college.


##### **3. Maintenance of water bodies and distribution system in the campus**

**Water supply source:** The three borewells inside the campus cater to the total water requirements of the college, Supplied to plastic water tank with proper pipe line.

# Rain Water Harvesting



Latitude: 20.473958  
Longitude: 79.979138  
Elevation: 225.68±3 m  
Accuracy: 14.8 m  
Time: 12-02-2022 15:04  
Note: water harvesting



Powered by NetelCam



Latitude: 20.474111  
Longitude: 79.979675  
Elevation: 244.78±36 m  
Accuracy: 5.2 m  
Time: 03-21-2023 10:15  
Note: Water tank

Powered by NoteCam



Latitude: 20.474897  
Longitude: 79.980063  
Elevation: 244.78±27 m  
Accuracy: 9.6 m  
Time: 03-21-2023 10:18  
Note: Water tank

Powered by NoteCam



**Rain water flow from campus ground increases water level of Borewell**